

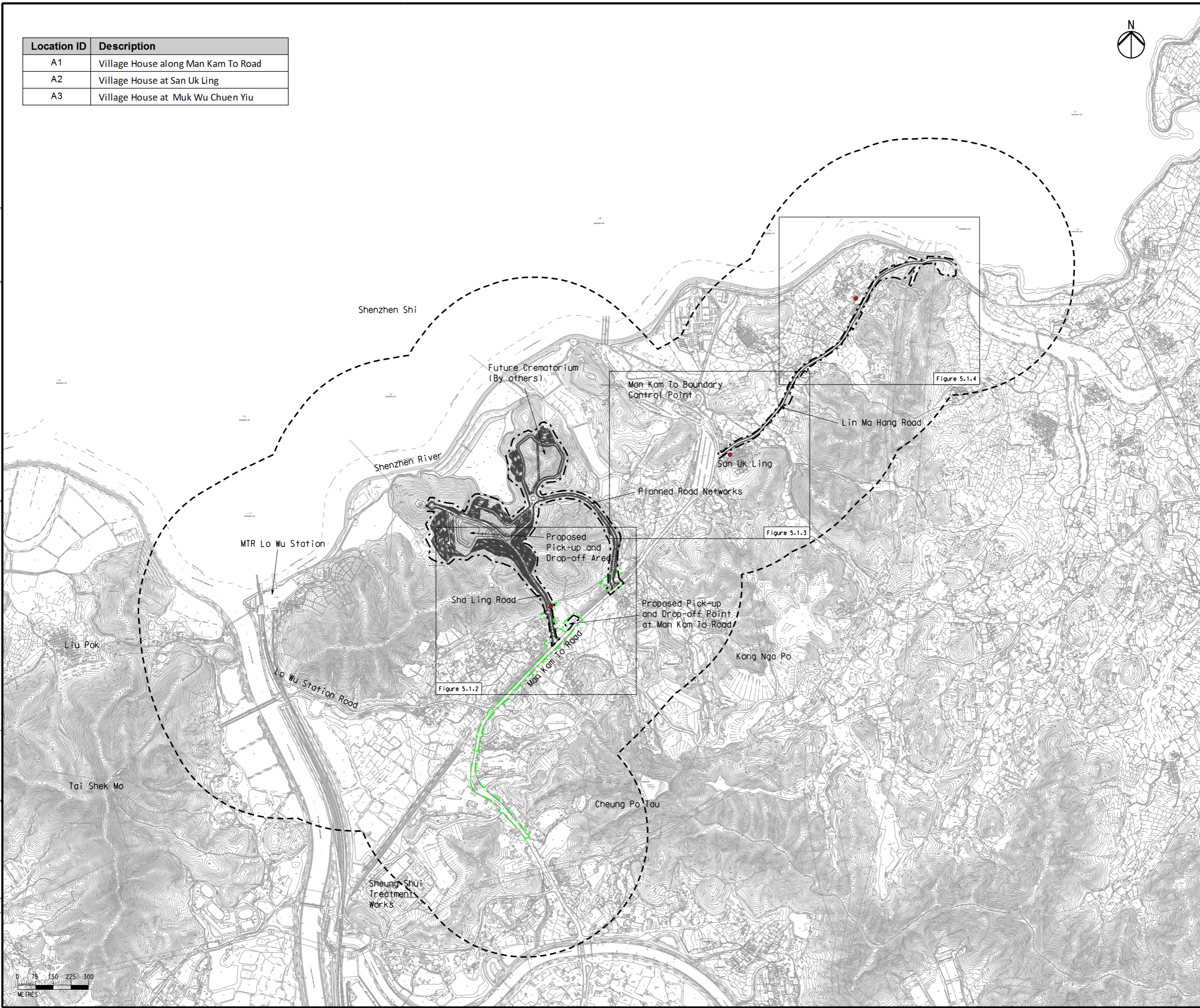
Location ID	Description
A1	Village House along Man Kam To Road
A2	Village House at San Uk Ling
A3	Village House at Muk Wu Chuen Yiu



Legend

- Project Boundary
- Utilities Construction
- 500m Assessment Area
- Proposed Construction Dust Monitoring Locations

Printed by : 2/29/2016
 Filename : G:\env\project\2314448\13 Drawing Deliverables\Reports\018 EM&A Manual\20160226 Revised Final_v1\Figure 5.1.1 - Locations of Construction Dust Monitoring (Sheet 1 of 4).dgn



F	SIXTH ISSUE	GL	02/16
E	FIFTH ISSUE	GL	01/16
D	FOURTH ISSUE	GL	12/15
C	THIRD ISSUE	GL	10/15
Rev	Description	By	Date

Consultant
ARUP

Contract No. and Title:
 Agreement No. CE 1/2013(CE)
 Site Formation and Associated
 Infrastructural Works for Development
 of Columbarium, Crematorium and
 Related Facilities at Sandy Ridge
 Cemetery - Design and Construction

Drawing title
**Locations of Construction
 Dust Monitoring
 (Sheet 1 of 4)**

Drawing no. Figure 5.1.1		Rev. F	
Drawn GL	Date 02/16	Checked EL	Approved ST
Scale AS SHOWN		Status PRELIMINARY	

COPYRIGHT RESERVED

土木工程拓展署
 Civil Engineering and
 Development Department

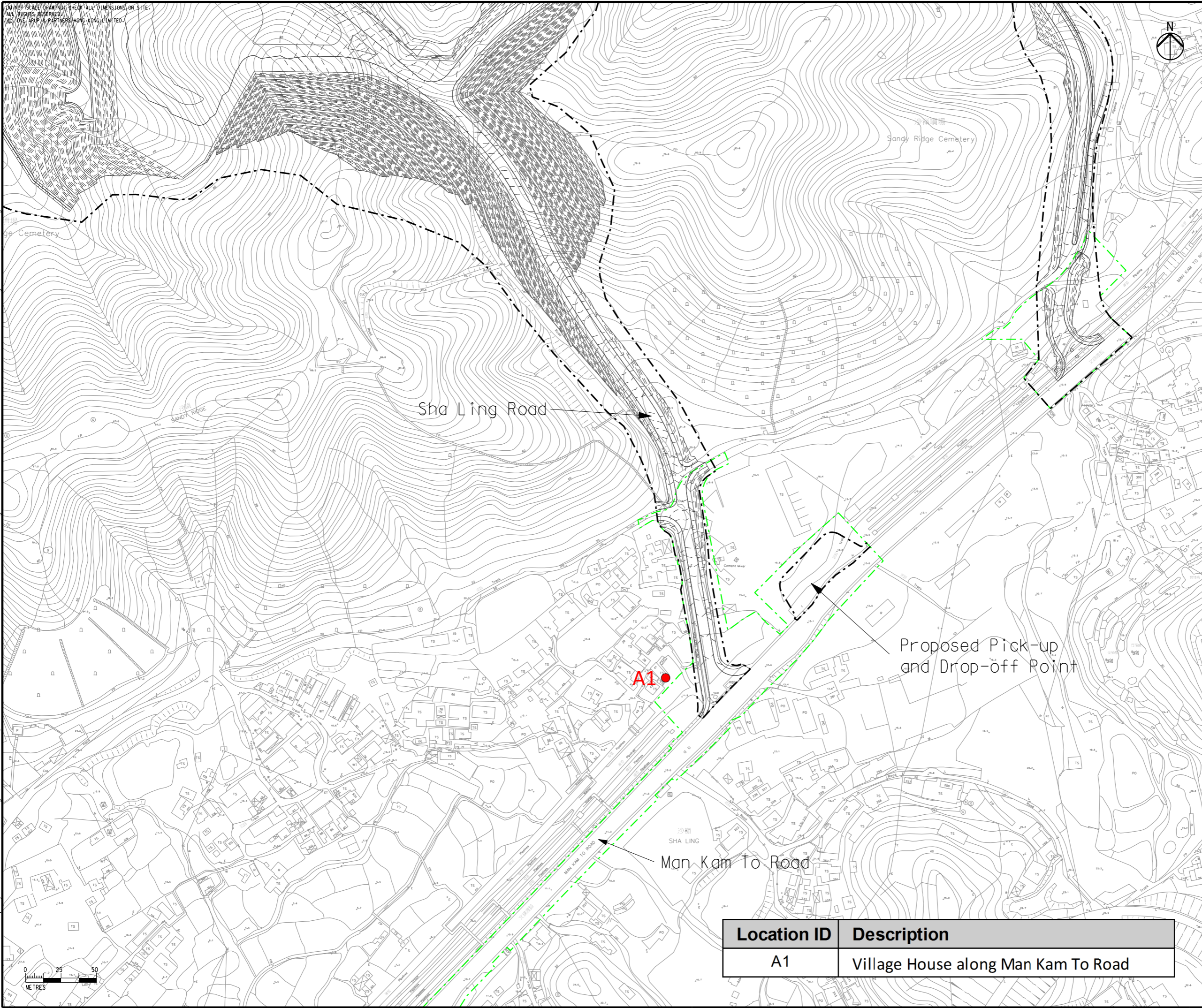


DO NOT SCALE DRAWING. CHECK ALL DIMENSIONS ON SITE.
 ALL RIGHTS RESERVED.
 © 2016 ARUP & PARTNERS HONG KONG LIMITED.



- Legend**
- Project Boundary
 - Utilities Construction
 - Proposed Construction Dust Monitoring Location

Printed by : 2/26/2016
 Filename : G:\env\project\2314448\13 Drawing Deliverables\Reports\018 EM&A Manual\20160226 Revised Final\Figure 5.1.2 - Locations of Construction Dust Monitoring (Sheet 2 of 4).dgn



E	FIFTH ISSUE	GL	02/16
D	FOURTH ISSUE	GL	12/15
C	THIRD ISSUE	GL	10/15
B	SECOND ISSUE	GL	02/15
Rev	Description	By	Date

Consultant
ARUP

Contract No. and Title:
 Agreement No. CE 1/2013(CE)
 Site Formation and Associated
 Infrastructural Works for Development
 of Columbarium, Crematorium and
 Related Facilities at Sandy Ridge
 Cemetery - Design and Construction

Drawing title
 Locations of Construction
 Dust Monitoring
 (Sheet 2 of 4)

Drawing no. Figure 5.1.2		Rev. E	
Drawn GL	Date 02/16	Checked EL	Approved ST
Scale 1:2500 @A3		Status PRELIMINARY	

COPYRIGHT RESERVED

土木工程拓展署
 Civil Engineering and
 Development Department

Location ID	Description
A1	Village House along Man Kam To Road



DO NOT SCALE DRAWING. CHECK ALL DIMENSIONS ON SITE.
 ALL RIGHTS RESERVED.
 © ONE ARUP & PARTNERS HONG KONG LIMITED.



Man Kam To Boundary
 Control Point

Lin Ma Hang Road

San Uk Ling

Location ID	Description
A2	Village House at San Uk Ling

Legend

-  Project Boundary
-  Proposed Construction Dust Monitoring Location

E	FIFTH ISSUE	GL	02/16
D	FOURTH ISSUE	GL	12/15
C	THIRD ISSUE	GL	10/15
B	SECOND ISSUE	GL	02/15
Rev	Description	By	Date

Consultant	
ARUP	
Contract No. and Title:	
Agreement No. CE 1/2013(CE)	
Site Formation and Associated Infrastructural Works for Development of Columbarium, Crematorium and Related Facilities at Sandy Ridge Cemetery - Design and Construction	

Drawing title	
Locations of Construction Dust Monitoring (Sheet 3 of 4)	

Drawing no. Figure 5.1.3		Rev. E	
Drawn GL	Date 02/16	Checked EL	Approved ST
Scale 1:2500 @A3		Status PRELIMINARY	

COPYRIGHT RESERVED



土木工程拓展署
Civil Engineering and Development Department

Printed by : 2/26/2016
 Filename : G:\env\project\231448\13 Drawing Deliverables\Reports\018 EM&A Manual\20160226 Revised Final\Figure 5.1.3 - Locations of Construction Dust Monitoring (Sheet 3 of 4).dgn



DO NOT SCALE DRAWING. CHECK ALL DIMENSIONS ON SITE.
 ALL RIGHTS RESERVED.
 © DVE ARUP & PARTNERS HONG KONG LIMITED.

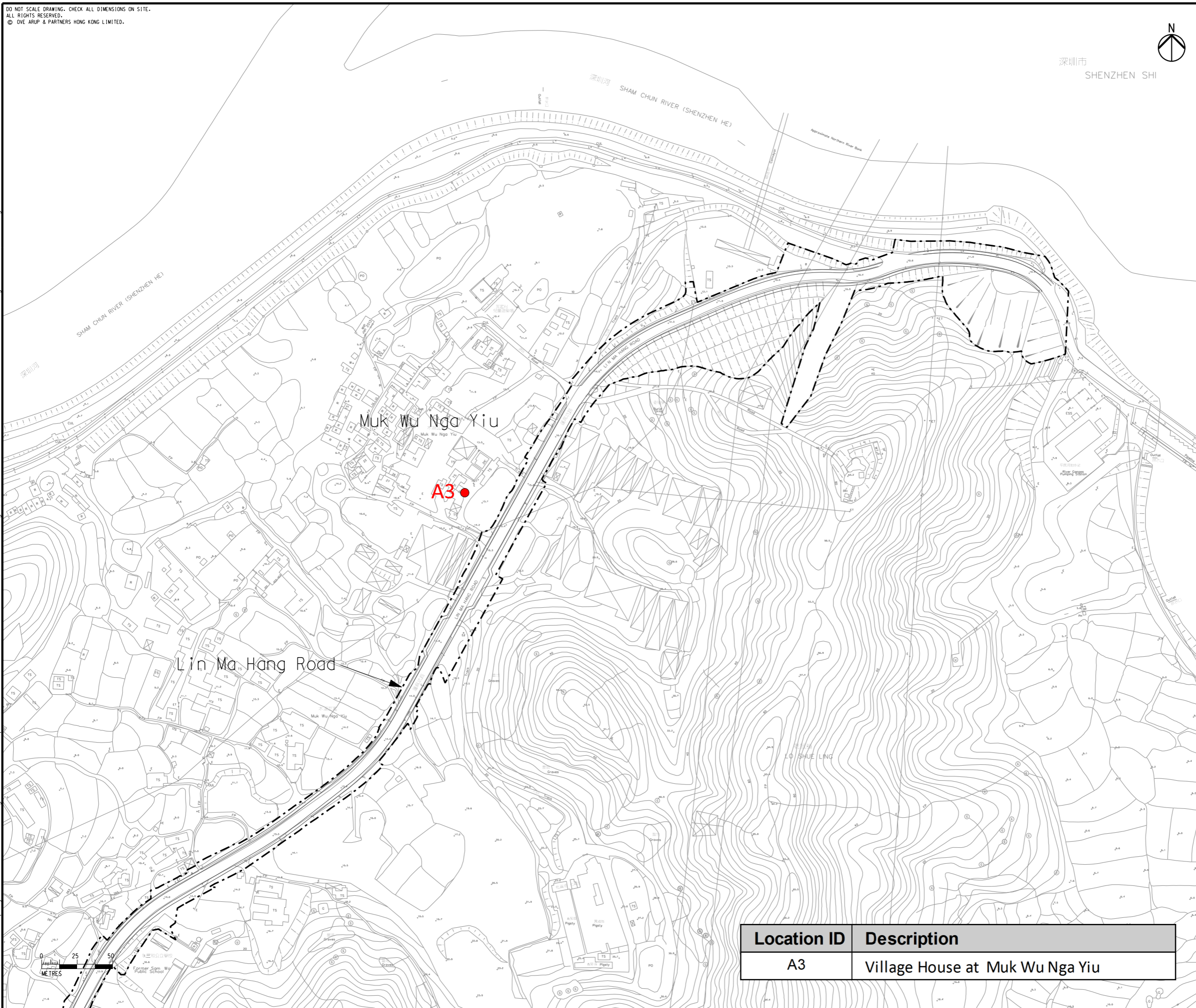
深圳市
 SHENZHEN SHI



Legend

- Project Boundary
- Proposed Construction Dust Monitoring Location

Printed by : 2/26/2016
 Filename : G:\env\project\2314448\13 Drawing Deliverables\Reports\018 EM&A Manual\20160226 Revised Final\Figure 5.1.4 - Locations of Construction Dust Monitoring (Sheet 4 of 4).dgn



E	FIFTH ISSUE	GL	02/16
D	FOURTH ISSUE	GL	12/15
C	THIRD ISSUE	GL	10/15
B	SECOND ISSUE	GL	02/15
Rev	Description	By	Date

Consultant
ARUP

Contract No. and Title:
 Agreement No. CE 1/2013(CE)
 Site Formation and Associated Infrastructural Works for Development of Columbarium, Crematorium and Related Facilities at Sandy Ridge Cemetery - Design and Construction

Drawing title
 Locations of Construction Dust Monitoring (Sheet 4 of 4)

Drawing no. Figure 5.1.4		Rev. E	
Drawn GL	Date 02/16	Checked EL	Approved ST
Scale 1:2500 @A3		Status PRELIMINARY	

COPYRIGHT RESERVED

土木工程拓展署
 Civil Engineering and Development Department

Location ID	Description
A3	Village House at Muk Wu Nga Yiu